

## Map Pages

### Viewing the Map While Navigating

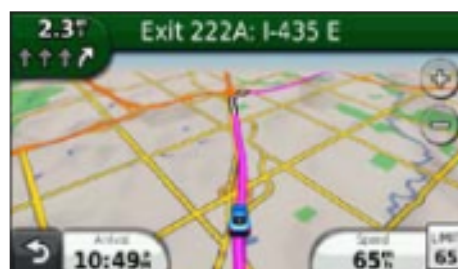
The speed limit icon feature is for information only and does not replace the driver's responsibility to abide by all posted speed limit signs and to use safe driving judgment at all times. Garmin will not be responsible for any traffic fines or citations that you may receive for failing to follow all applicable traffic laws and signs.

The route is marked with a magenta line. A checkered flag marks your destination.

As you travel, the device guides you to the destination with voice prompts, arrows on the map, and directions at the top of the map. If you depart from the original route, the device

recalculates the route and provides new directions.



An icon displaying the current speed limit may appear as you travel on major roadways.



### Changing the Map Data Field

1. From the map, touch the data field in the lower left-hand corner.
2. Select a type of data to display.
3. Touch **Save**.

### Changing the Speed Limit

1. From the map, touch the Speed Limit Icon.
2. Touch  and  to change the speed limit.